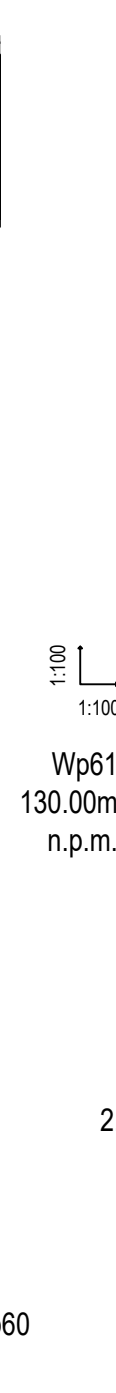
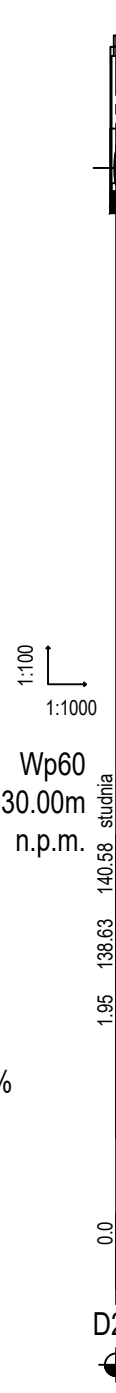
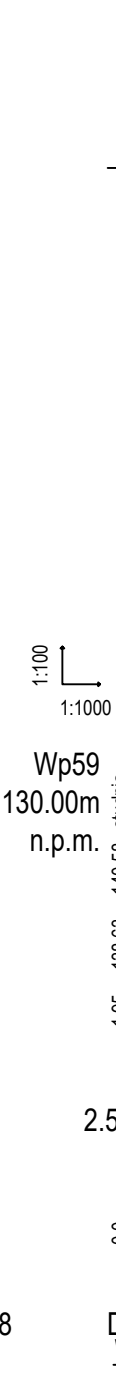
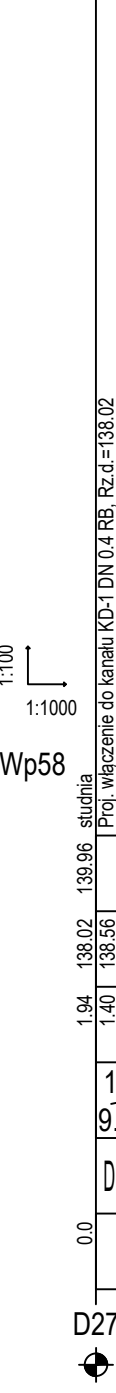
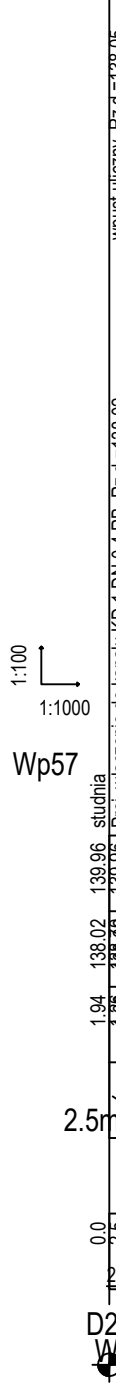
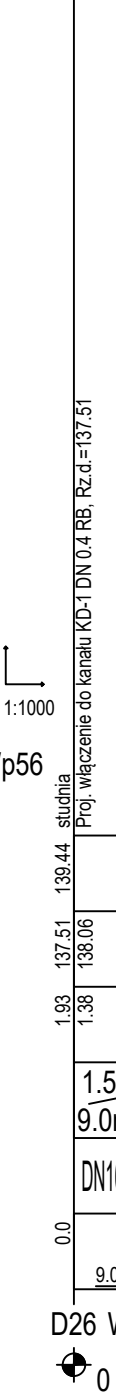
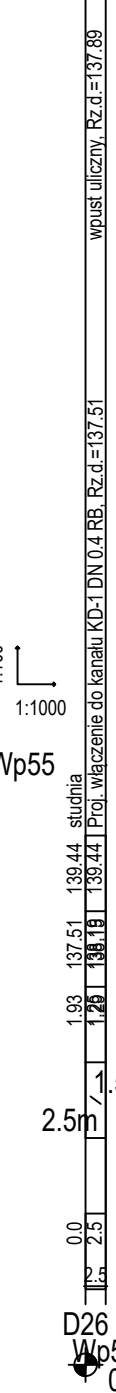
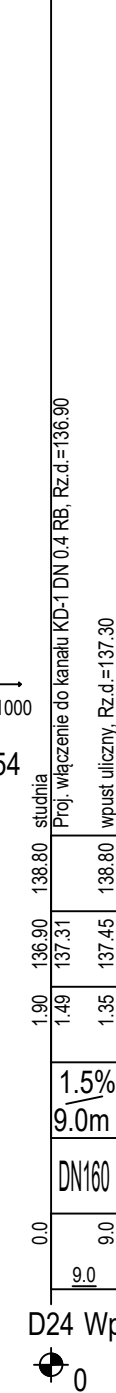
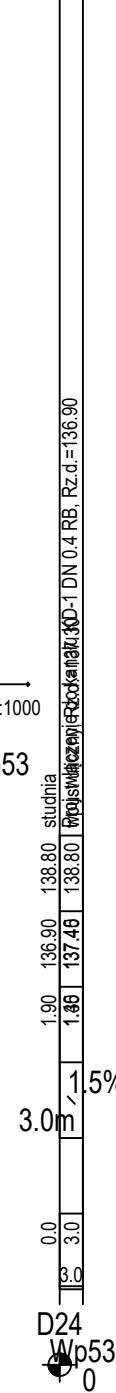
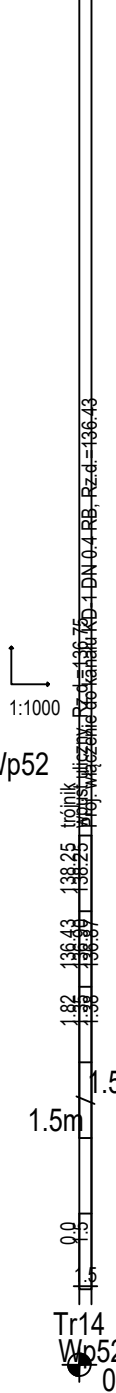
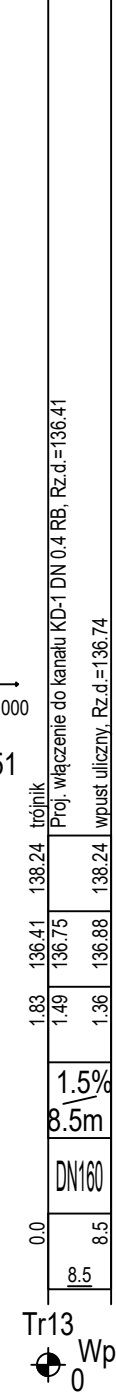
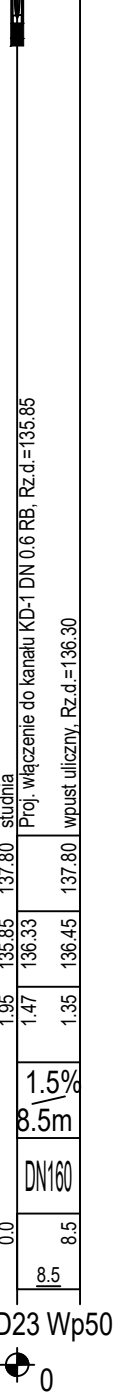

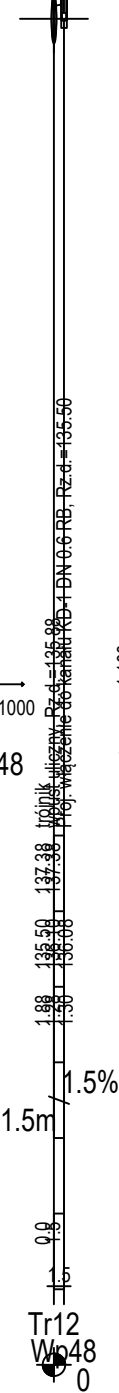
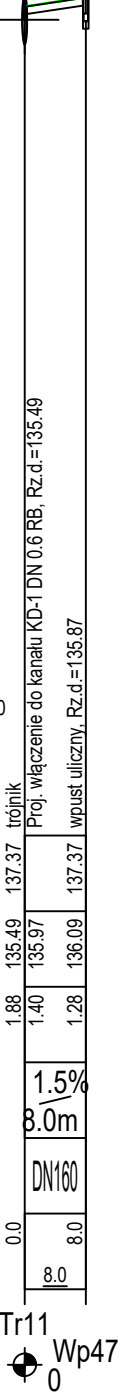
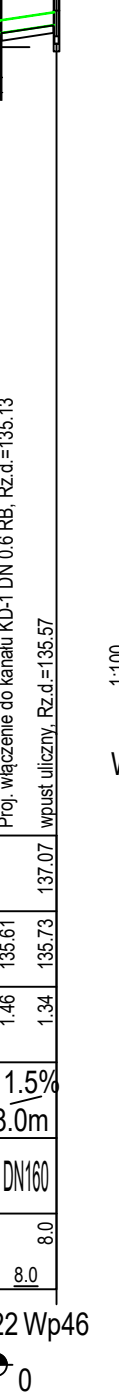
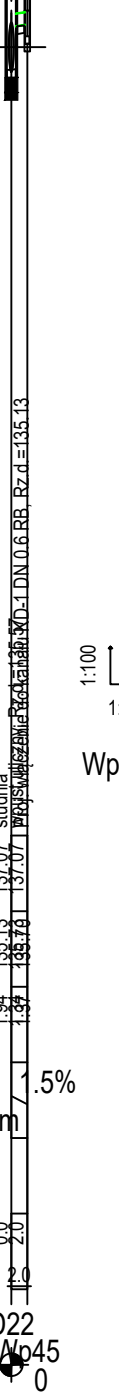

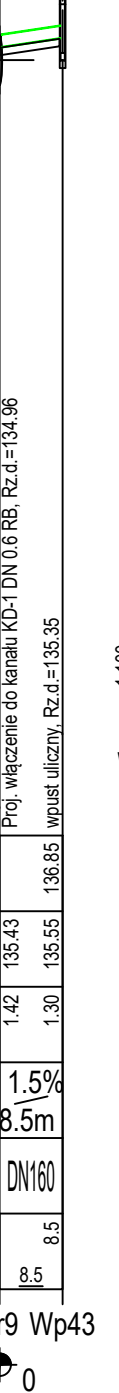
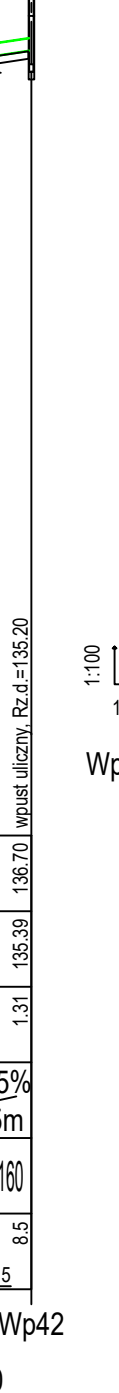
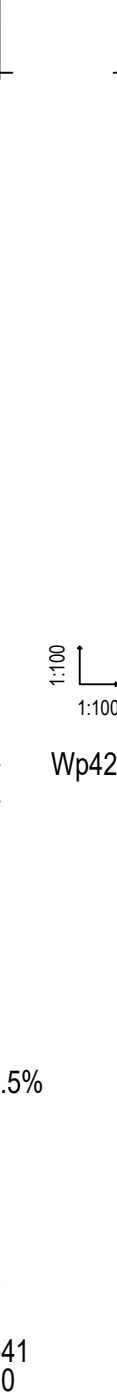
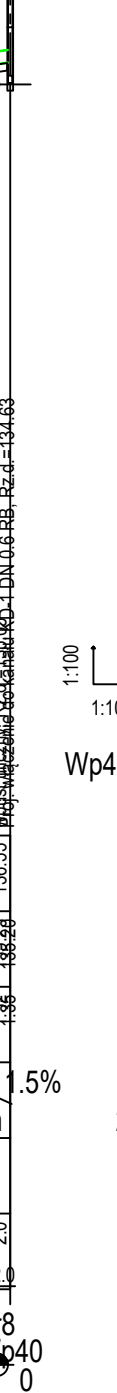
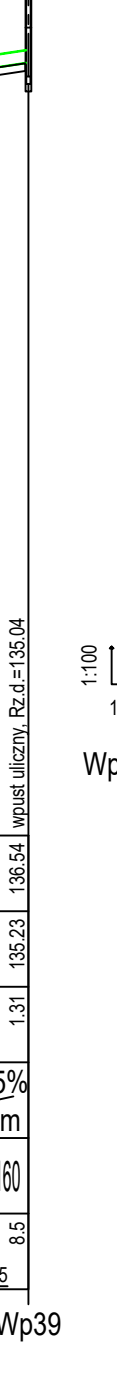
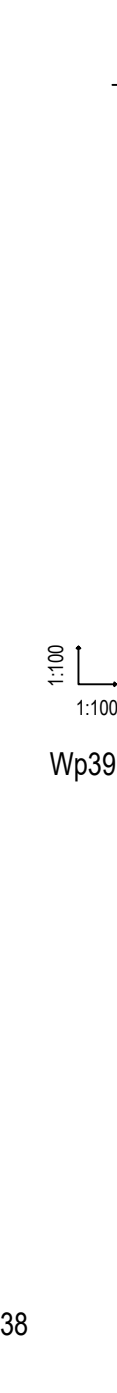
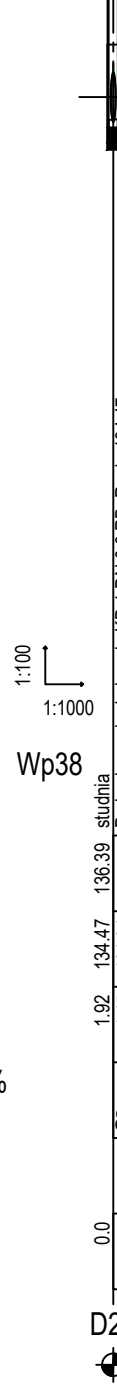
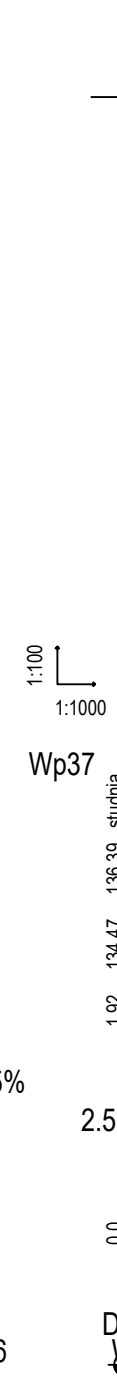
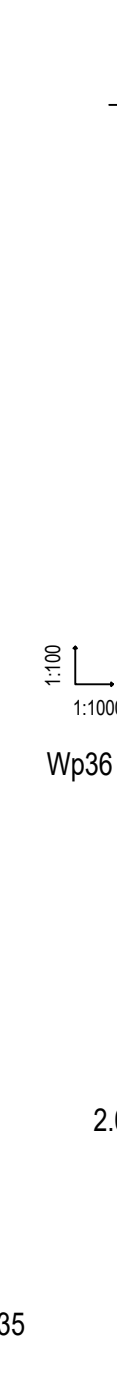
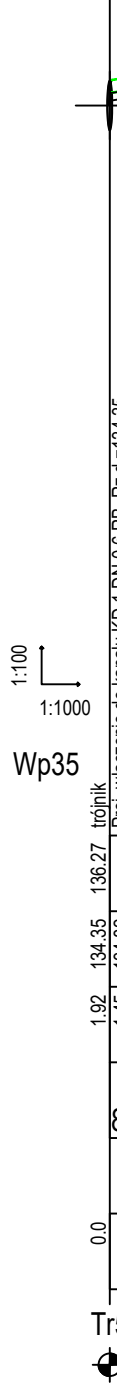
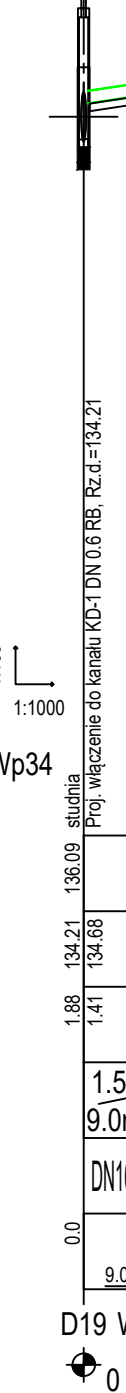
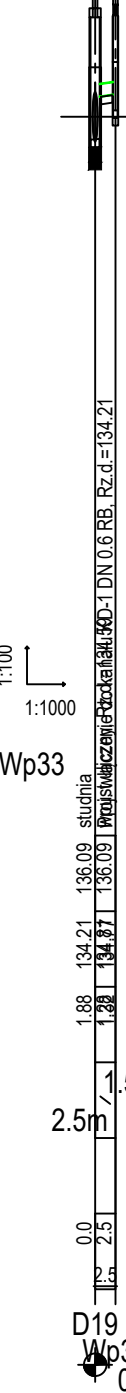
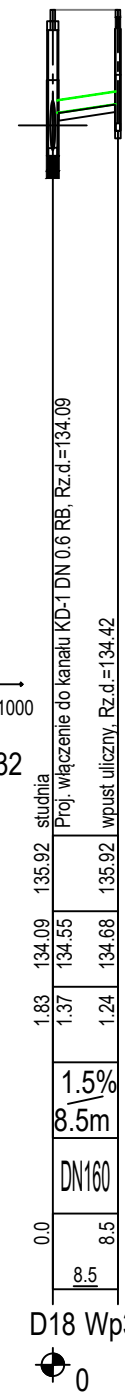
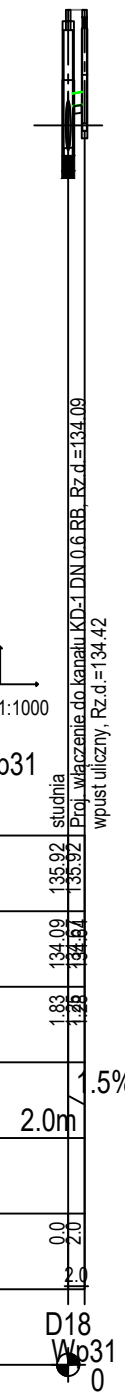


OZNACZENIE PROFILU: POZIOM PORÓWNAWCZY
RZĘDNA TERENU ISTN.
RZĘDNA DNA KANAŁU
ZAGŁĘBIENIE DNA KANAŁU
SPADKI, DŁUGOŚCI
ŚREDNICA, MATERIAŁ
ODLEGŁOŚCI
HEKTOMETRY





PRACOWNIA PROJEKTOWA SIECI I INSTALACJI SANITARNYCH

62-800 Kalisz ul. Serbinowska 1a tel. (62) 764-31-59 email: cowogaz.kalisz@wp.pl NIP 618-002-46-71

TEMAT	Budowa drogi obsługującej tereny inwestycyjne w rejonie ul. Inwestorskiej w Kaliszu - etap 2	STADIUM PROJEKTU BUDOWLANY
OBIEKT	Kanalizacja deszczowa DN 800/600/400/300 z przykanalikami	BRANŻA SANITARNA
ADRES INWESTYCJI	62-800 Kalisz, ul. Inwestorska	DATA 2017.12
NAZWA RYSUNKU	PROFIL PODŁUŻNY PRZYKANALIKÓW DESZCZOWYCH KD1 od Wp30 do Wp62	SKALA 1:100/1000
PROJEKTANT	mgr inż. Krzysztof Biernacki BN-10.9/69/82, NBIU/7342/37/98	NR RYSUNKU 6
SPRAWDZAJĄCY	mgr inż. Marek Licznerski NBIU/7342/40/98	